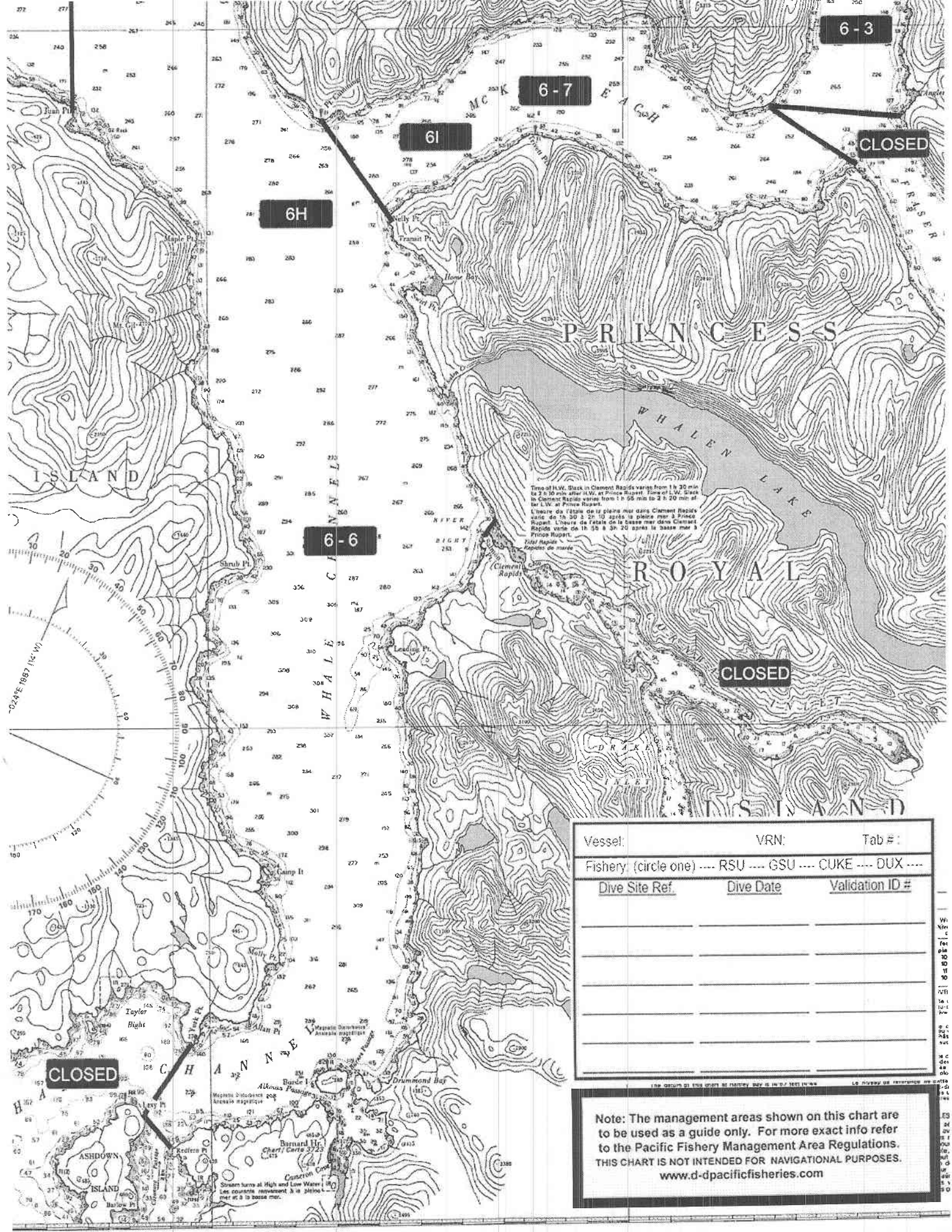


Figure 6. QMA 6H Douglas Channel: Portion of Subarea 6-2, portion of Subarea 6-6, QMA 6I Gribbell Island; Portion of Subarea 6-3, Subarea 6-7. For description of closures please see Appendix 1 section 5.



6-3

6-7

6I

CLOSED

6H

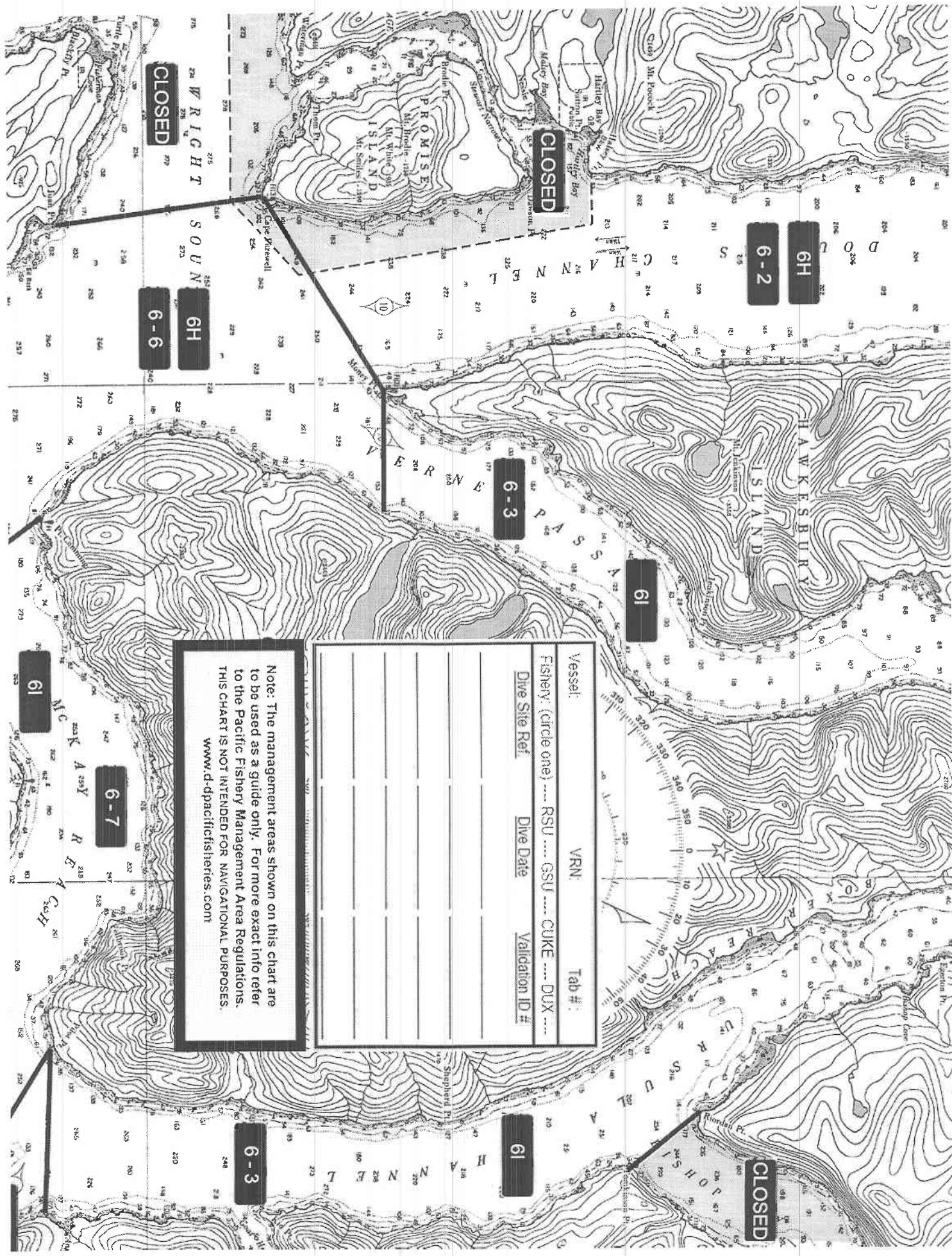
6-6

CLOSED

CLOSED

Vessel:	VRN:	Tab #:
Fishery (circle one) RSU GSU CUKE DUX		
<u>Dive Site Ref</u>	<u>Dive Date</u>	<u>Validation ID #</u>

Note: The management areas shown on this chart are to be used as a guide only. For more exact info refer to the Pacific Fishery Management Area Regulations. THIS CHART IS NOT INTENDED FOR NAVIGATIONAL PURPOSES. www.d-mpacificfisheries.com



CLOSED

CLOSED

6-2

6I

6-6

6I

6-3

6I

6I

6-7

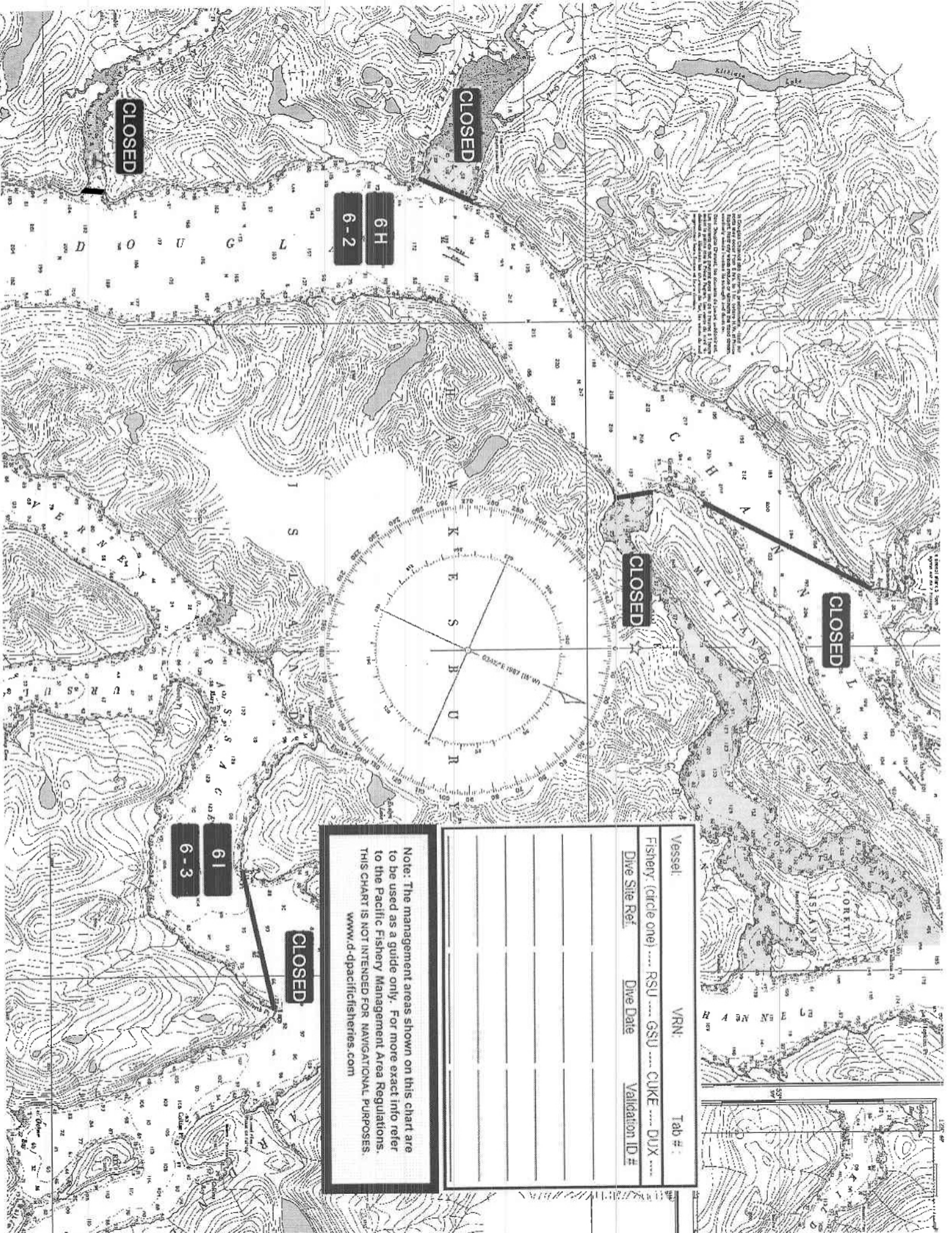
6-3

6I

CLOSED

Note: The management areas shown on this chart are to be used as a guide only. For more exact info refer to the Pacific Fishery Management Area Regulations. THIS CHART IS NOT INTENDED FOR NAVIGATIONAL PURPOSES. www.d-pacificfisheries.com

Vessel:	VRN:	Tab #:
Fishery (circle one) RSU GSU CUKE DUX		
Dive Site Ref	Dive Date	Validation ID #



CLOSED

CLOSED

6H
6-2

CLOSED

CLOSED

61
6-3

CLOSED

Note: The management areas shown on this chart are to be used as a guide only. For more exact info refer to the Pacific Fishery Management Area Regulations. THIS CHART IS NOT INTENDED FOR NAVIGATIONAL PURPOSES.
www.d-dpacificfisheries.com

Vessel:	VRN:	Tab #:
Fishery: (circle one) RSU GSU CUKE DUJ		
Dive Site Ref:	Dive Date:	Validation ID #:

© Copyright 2008 by the United States Government. All rights reserved. This chart is a reproduction of a chart published by the United States Coast and Geodetic Survey. It is not to be used for navigation. The chart is a reproduction of a chart published by the United States Coast and Geodetic Survey. It is not to be used for navigation. The chart is a reproduction of a chart published by the United States Coast and Geodetic Survey. It is not to be used for navigation.